

Update and look back - 2018

Angee Morgan, Deputy Director
Kansas Division of Emergency Management

ADMINISTRATIVE BRANCH

policy and administrative functions



Administrative Branch

- MG Lee Tafanelli, director
- Angee Morgan, deputy director
- Danny Lassley, administrative services coordinator
- Danita Simnitt, information technology services

Commission on Emergency Planning & Response (CEPR)

- Chair – Sandy Johnson, Kansas Department of Agriculture
- Vice-Chair – Tim East, Wolf Creek Generating Station
- Composed of 24 representatives from state, local and private sectors
- 6 charters and 5 working groups



EMAP Standards

Assessment completed by an independent non-profit organization

Standard-based voluntary assessment and peer review process

✓ **Emergency Management Program**

✓ **Emergency Management Program Elements**

FISCAL & GRANTS BRANCH

fiscal, grants management,
reporting and monitoring



Fiscal and Grants Branch

- Michael Neth, branch director
- Randy Bradford, accountant
- David Epps, accountant
- Bret Rowe, EMPG grants manager

Responsibilities

- Ensure compliance with 2 CFR, Part 200
- Process purchase requests and vendor payments
- Oversee grant requirements such as monitoring, match certification and risk assessments

PLANNING & MITIGATION BRANCH

plan development and maintenance, plan approval,
resource management, mitigation activities, GIS,
consequence analysis



Planning and Mitigation Branch

- Bryan Murdie, branch director
- Justin Albrecht, planner
- Susan McMahan, planner
- Brian Rogers, resource planner
- AJ Wolfe, biological planner



Mitigation Section

- Jeanne Bunting, mitigation planner
- Jake Gray, state hazard mitigation officer



GIS Section

- Mike D'Attilio, GIS program manager
- Luke Finley, GIS specialist

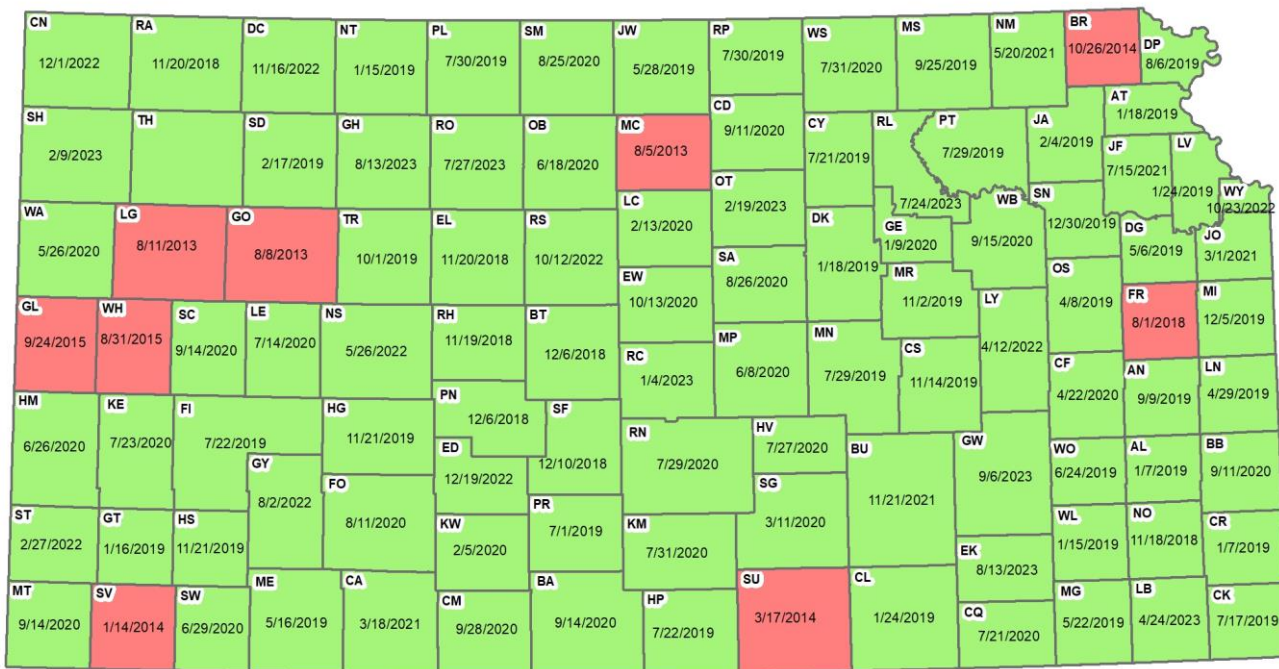
Planning Highlights

96 approved
County
Emergency
Operations
Plans

Ongoing
planning
workshops

Kansas
Planning
Standards
(KPS) Update
(2019 Implementation)

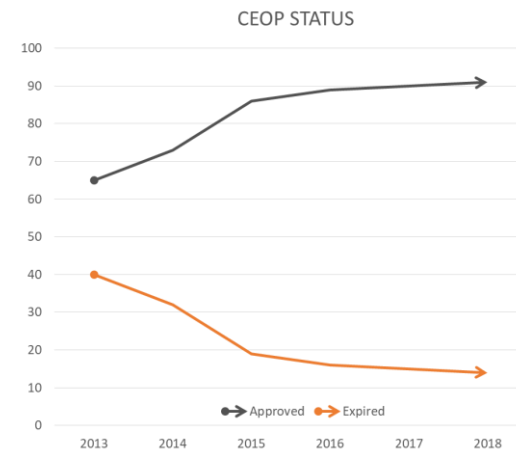
Kansas County's LEOP Status



Date: 09/07/2018

Approved Expired

96 CEOP Approved (≈91% of State)

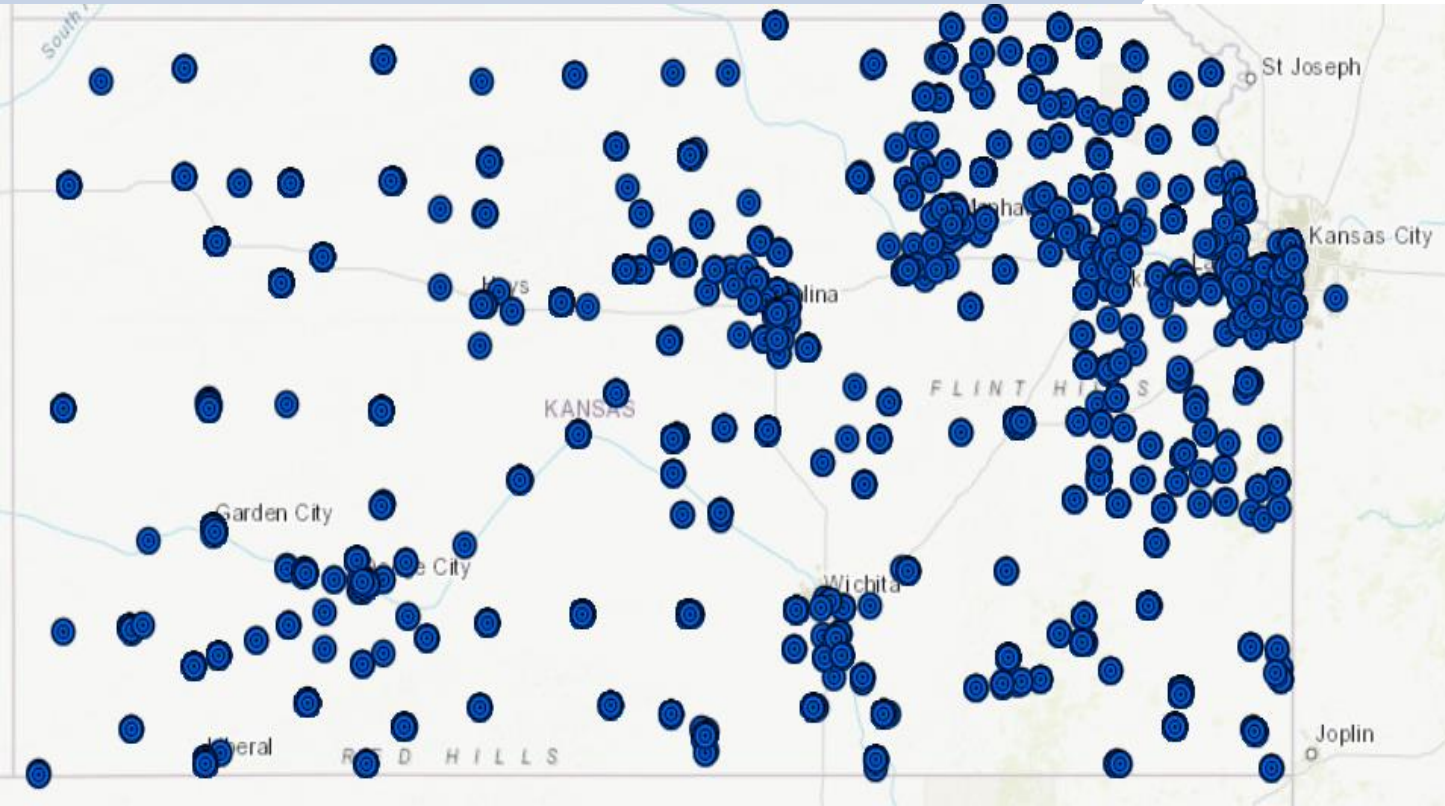


Comprehensive Resource Management and Credentialing System (CRMCS)

Personnel	Equipment	Organizations	Users
<i>Current Database Numbers</i>			
63,792	24,049	4,268	2,075
<i>5 Year Average Annual Increase</i>			
+ 12.1%	+ 44.6%	+8.1%	+17.1%

Deployable Equipment Increased 61% Annually Last 5 Years

Comprehensive Resource Management and Credentialing System (CRMCS)



Increasing resource visibility

6,484 pieces of deployable equipment

THIRA / Stakeholder Preparedness Report

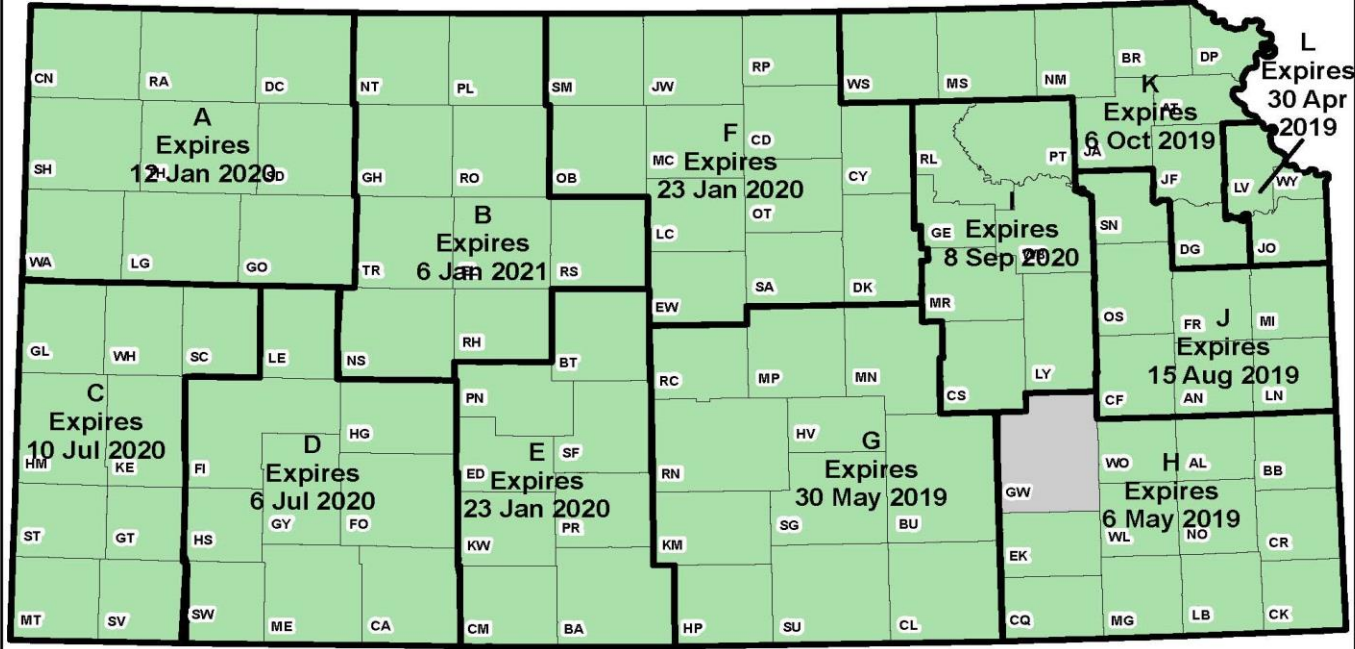
ESF Planning Team Workshops - stakeholder engagements (Topeka)

September 10	ESF 3 & 12
September 11	ESF 1 & 13
September 14	ESF 6, 8, & 14
September 17	ESF 2, 5, 7, & 15
September 19	ESF 4, 9, & 10
September 20	ESF 11


Mitigation Planning Highlights

- State Hazard Mitigation Plan – submit to FEMA November 2018
- Regional Plans
 - All regional plans completed
 - Yearly reviews are currently being performed
- Estimated cost savings to date >\$4,000,000

Regional Mitigation Plan Status



- Approving/Pending Adoption
- Completed
- In Process
- Did Not Participate



Data Sources: KS Adjutant General,
US Census Bureau
Date: 3/8/2016



First kickoff performed in Region L September 10th

Hazard Mitigation Project Monitoring

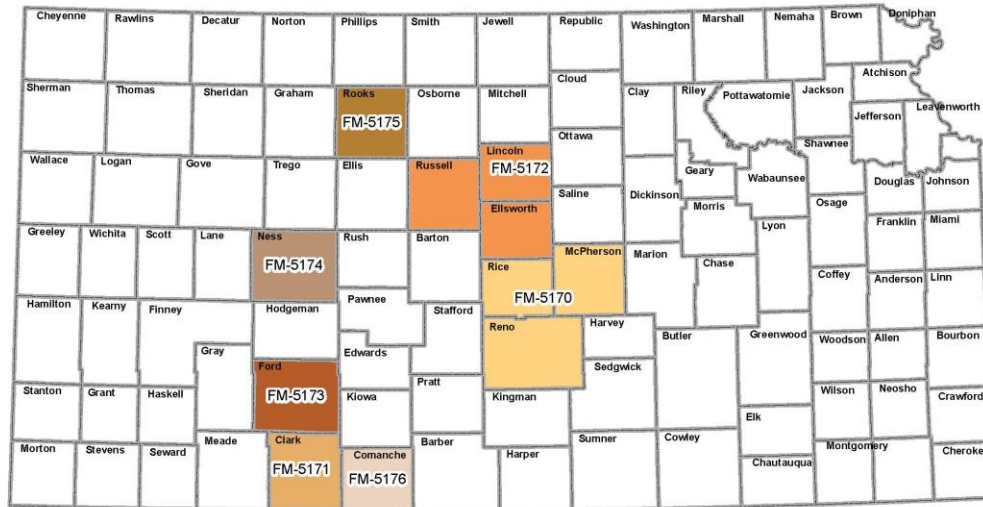
Hazard Mitigation Grant Program (HMGP)	Pre-Disaster Mitigation Grant Program (PDM)	Flood Mitigation Assistance (FMA)
5 open disasters 22 open projects ≈\$15.5M portfolio management	3 approved projects =\$965,560 portfolio management	1 project selected by FEMA ≈\$15M requested

FY18 application period opens October 18, 2018 through January 19, 2019

Hazard Mitigation Funding Opportunity




FMAG STATUS - 03-08-2017 - 1430



≈\$3M for impacted counties

Clark Comanche Ford Complex Ness Wilson Lake Complex Rooks Rice, Reno, McPherson

0 35 70 140 Miles

- 
- ❑ 24 Trained GIS Response Team Members
 - ❑ PIO/GIS Vehicle support of Real and Exercise Events
 - ❑ Eureka Tornado – June 2018
 - ❑ Over, 5,000 layers in our GIS Inventory

PREVENTION AND PREPAREDNESS BRANCH

training and exercises,
improvement planning



Prevention and Preparedness Branch

- Terri Ploger, branch director
- Isabel Herrera, administrative officer
- Jessica Dultmeier, preparedness specialist



Training Section

- Mark Willis, Training Program Manager
- Greg Myers, Training Specialist





Exercise Section

- Nathan Brown, Exercise Program Manager
- Matt Matheis, Exercise Officer





Crisis City

- Tammy Shea, manager
- Kelvin Kelsey, training and exercise specialist
- Mike King, training and exercise specialist

Training Highlights

Foundations of Emergency Management Course

- Two sessions – Topeka & Wichita
- 44 people started the program
- 28 successfully completed (64%)

Basic Academy Requirements

- ✓ Foundations of Emergency Management
- ✓ Science for Disasters (E0102)
- ✓ Planning (E/L0103)
- ✓ Exercise Design (E/L0104)
- ✓ Public Information and Warning (E/L0105)

Upcoming NIMS Changes

- Revising 30 courses
 - Rollout projected for fall 2018
- If a participant plans to take Intermediate ICS (300), ***classroom delivery is recommended for Basic ICS (200)***

Upcoming Changes - NIMS

- G300 (Intermediate)
 - Will be a 3 day classroom course
- G400 (Advanced ICS for Complex Incident)
 - Recommended for experienced individuals with Command/General Staff responsibilities in EOC or large-scale incidents
 - KDEM will only offer G400 as regional offerings to individuals approved by county emergency manager

Upcoming training offers

- New NIMS curriculum for Basic and Intermediate EOC functions for personnel working in the EOC
 - Basic ICS for EOC/PIO and MAC Group (G2200)
 - Intermediate ICS for EOC/PIO and MAC Group (G2300)

Going Green – saving money and the environment

- KDEM will continue to transition to paperless course delivers
 - Transition has been positively received
 - Budget savings enables KDEM to offer more course deliveries

Exercise Development Trainings Conducted

Homeland Security Evaluation & (HSEEP) – 4

- (K132) - 2
- (K133) – 2

Over 150 students (approximately 19 students per class)

Upcoming Exercise Development Trainings

- Homeland Security Evaluation & (HSEEP)
 - October 24-25 – Iola (Southeast Kansas) (K132)
 - December 11-13 – Topeka (Northeast Kansas) (K133)
 - July 30-August 2 – Topeka (Northeast Kansas)

Exercise Highlights

- Hosted 7 Mass Fatality Tabletop Exercises
 - 818 total participants
 - 85% of Kansas counties participated as a team

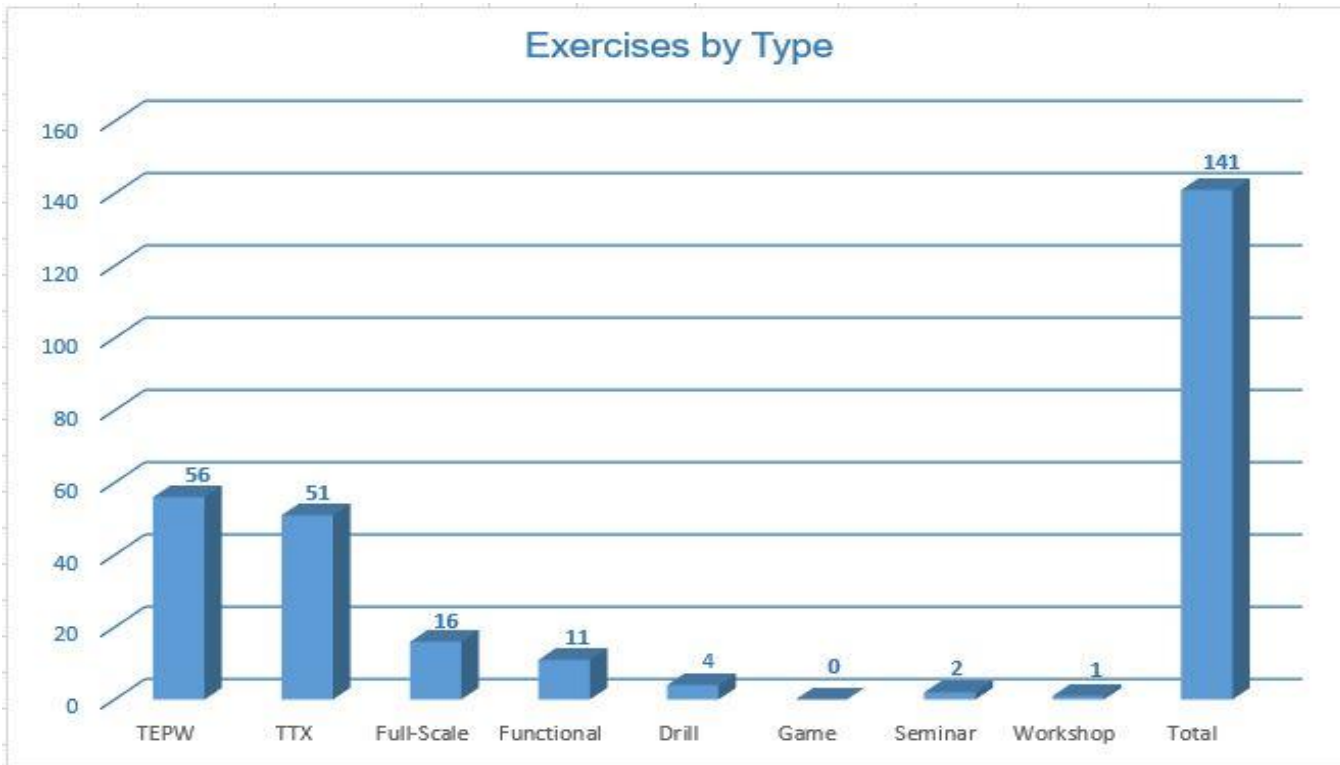
Lessons Learned – Mass Fatality TTXs

- More in-depth planning with a greater emphasis on plan development
- New partnerships were formed
- Clarification of roles and better understanding of authorities and systems
- Public Information will require significant personnel resources
- Emphasis on the importance of pre-scribed messaging
- More work needs to be completed for accountability/badging for community partners
- Additional training identified

Kansas Exercise Tracking System (KETS)

Continues to be
the central
repository for
EMPG exercise
requirements





Core Capability Priorities – State Level

Mission Area	Core Capability
Common	Operational Coordination
Prevention	Intelligence & Information Sharing
Protection	Cyber-Security
Response	Logistics & Supply Chain Management **
	Operational Communications
Recovery	Housing **

** National priority areas

What's ahead???

- Wolf Creek - Evaluated year (2019)
 - Ingestion Pathway – 2 day exercises
- Continuity of Operations (COOP)
 - Enhancing alternate site capabilities
- Cybersecurity investments
 - Kansas Intelligence Fusion Center/other state level partners

RESPONSE AND RECOVERY BRANCH

communications, SEOC management,
recovery activities, public awareness,
radiological, field support



Response and Recovery Branch

- Jonathan York, branch director
- Stephanie Goodman, watch officer

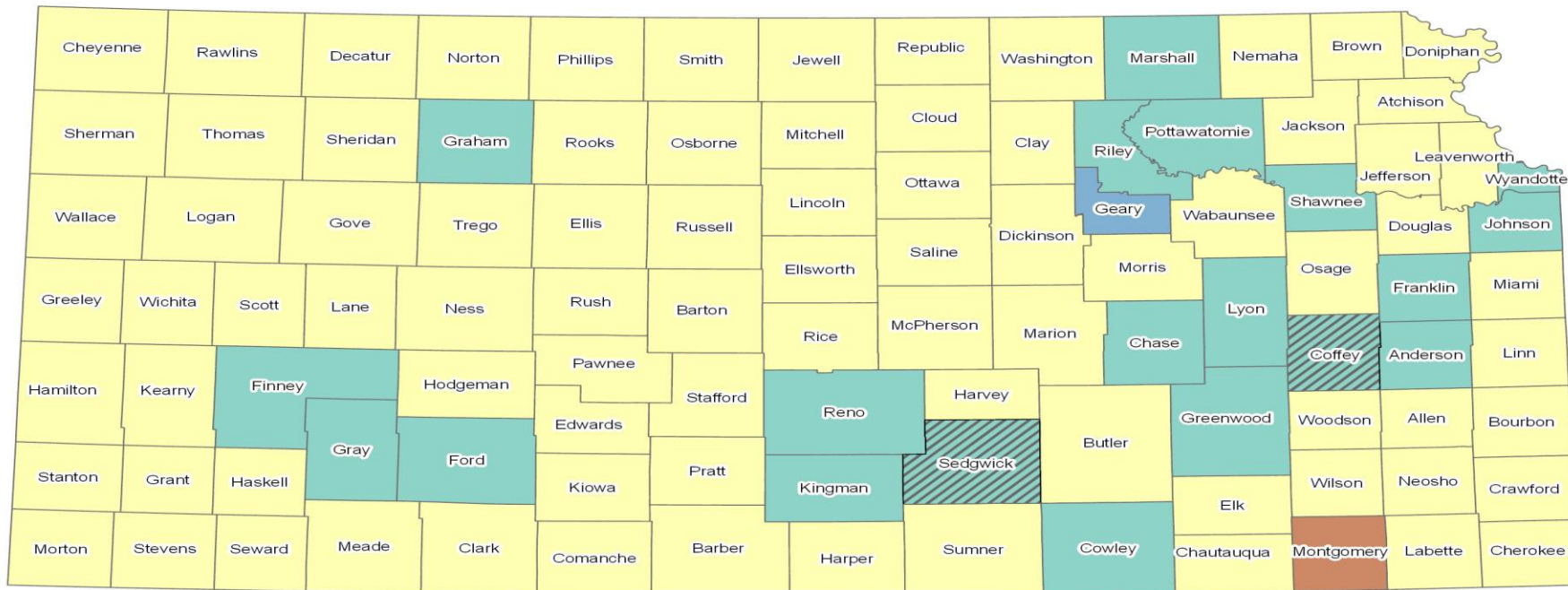
Watch Officer Highlights

- WebEOC enhancements to the resource request board, development of a fire tracker board
- Fused State's WebEOC with metro region
- Equipped amateur radio communications
 - Working to equip a mobile amateur radio communications trailer for deployment








IPAWS Local Public Alerting Authorities

September, 2018



Date Source: KDEM, USCB
Provided by Kansas Division of Emergency Management, 2018
9/7/2018

-  Plan Submitted
-  County
-  Federal Military Installation
-  Municipality
-  No Designation

Emergency Management Assistance Compact (EMAC)

Finished second year as National Coordinating
State in March 2018

Provided operations coordination for over 50
events, that more than 20,000 personnel deployed
to assist



NEMA
Jonathan York
President & Managing Director
Energy & Environmental Services
Division of Energy
Management
Tampa, FL

NEMA
Michael S.
President & Managing Director
Energy & Environmental Services
Division of Energy
Management
Tampa, FL



- National Coordination Center
 - EMAC A-Team (two events)
- Regional Coordination Center
- Puerto Rico
 - Public Works & Engineering
- Hawaii
 - EOC support – CEOC and SEOC
 - EMAC A-Team

SEOC Activations

The image features a dark blue arrow pointing to the right, which serves as a background for the text. Below this, there is a horizontal orange bar pointing to the left. The overall design is modern and geometric, with a light blue background.

January 21 – January 22

- Winter storm
- State disaster declaration
 - Cheyenne, Decatur, Ellis, Gove, Graham, Greeley, Hamilton, Kearny, Logan, Norton, Phillips, Rawlins, Rooks, Scott, Sheridan, Sherman, Smith, Thomas, Trego, Wallace, and Wichita




February 22

- Winter storm
- No state disaster declaration

March 4 – March 7

- Wildland Fires
- State disaster declaration
 - Barber, Clark, Ellis, Greenwood, Harper, Kingman, Logan, Smith, Stevens, Reno, Wabaunsee





March 12 – March 18

- Wildland Fires
- State disaster declaration
 - Barber, Butler, Kiowa, Labette, McPherson, Montgomery, Reno, Rice, Seward





Governor Colyer meets with Greg Klein, Rice County Incident Commander

March 23 – March 25

- Wildland fire
 - Grant County
- No state disaster declaration



Stevens County

April 3 – April 4

- Wildland fire
- No state disaster declaration

April 11 – April 15

- Wildland Fire
- Severe Storms
- Blizzard
- State disaster declaration
 - Barber
 - Cheyenne
 - Comanche
 - Rawlins
 - Seward
 - Sherman

April 17 – April 19

- Wildland Fires
- State disaster declaration
 - Kearny
 - Montgomery
 - Morton
 - Stanton



April 30

- Severe thunderstorms and tornadoes
- No state disaster declaration

June 26 – June 29

- Tornado
- State disaster declaration
 - Greenwood



Governor Colyer and MG Tafanelli meets with Sheriff Samuels, Greenwood County Incident Commander

August 28

- Jewell County Active Shooter
- County Declaration
 - Jewell



Emergency Communications Section

- Jason Bryant, statewide interoperability coordinator
- Adam Chriss, interoperability training and exercise specialist
- Joe Dillion, communications on wheels/network technician
- JL Ellis, interoperability training and exercise specialist
- Dennis Madden, public safety broadband manager
- Steve West, communications on wheels/network technician

Public Safety Broadband Manager



Dennis Madden, public safety broadband manager

FirstNet

- Kansas opted into the AT&T FirstNet solution in August 2017
- AT&T conducted two statewide workshops for public safety partners in January highlight service capabilities
- Public safety broadband plan and pricing available for local jurisdictions at www.firstnet.com

Emergency Communications Section Highlights

- Development of intrastate communications unit leader training
- Achieved interoperability with federal law enforcement partners in support of local jurisdictions
- Exploring ways to achieve interstate interoperability with neighboring states



Field Services Section

- Jeff Welshans, section chief
- Steve Harsha, northeast region
- Cathy Hernandez, southwest region
- Jim Leftwich, south central region
- Toby Prine, northwest region
- Josh Smith, southeast region
- Erik Stewart, north central region
- Vacant, metro/northeast region

Field Services Section Highlights

- Three IMT deployments
- Two EOC support team deployments
- New county emergency manager mentoring with branch staff at KDEM
- Planning and development of functional and full-scale regional exercises with IMTs



Response and Recovery Services Section

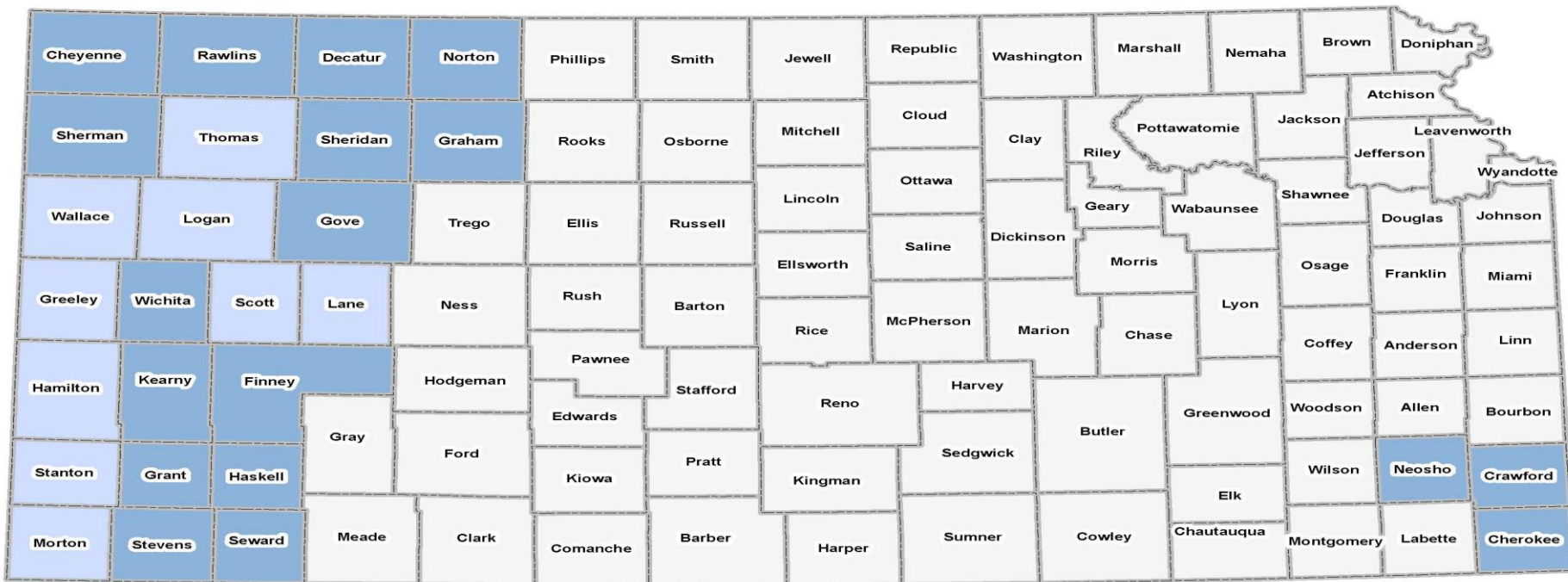
- Devan Tucking, section chief
- Christian Flyntz, public assistance officer
- Justine Frakes, human services officer

Response & Recovery Support Services Section Highlights

- Human services and public assistance programs combined into one section
- Actively working our first state-led federally declared disaster under the new public assistance program
- Enhanced public outreach campaigns through an emphasis on use of social media

DR-4319-KS

Incident Period: April 28 - May 3, 2017
 Declaration Date: June 16, 2017



Designated Counties:

- Public Assistance
- Public Assistance/Snow Assistance
- No Designation



Provided By: Kansas Adjutant General's Department -
 Division of Emergency Management, GIS

DR-4347-KS

Incident Period: July 22nd, 2017 - July 27, 2017
Declaration Date: November 07, 2017



Designated Counties:

-  Public Assistance
-  none

Provided By: Kansas Adjutant General's Department,
Division of Emergency Management - GIS

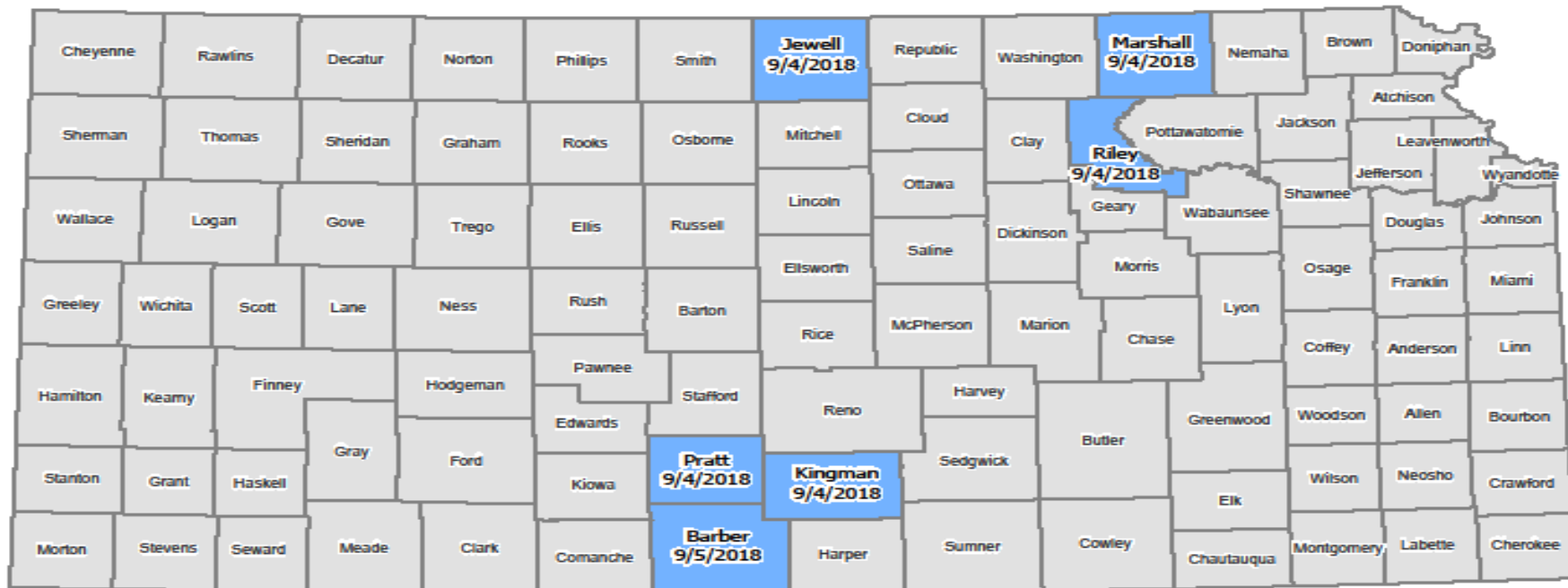
Upcoming Changes

*“Locally implemented
State managed
Federally Supported”*



Flooding - 09/05/2018

State Disaster Declarations



09/01/2018 - 09/05/2018

None State Declaration



Technological Hazard Section

- Devan Tucking-Strickler, interim section chief
- L'Tanya Christenberry, nuclear fees
- Ashley Clemons, radiological exercise specialist/planner
- Harry Heintzelman, planner/radiological calibration
- Swapan Saha, HMEP grant manager
- Vacant, spills program coordinator

Technological Hazards Section Highlights

- Completion of Wolf Creek plume phase evaluated exercise in November 2017
- Training outreach to ingestion pathway counties for Wolf Creek Generating Station and Cooper Nuclear Station
- Began development of an HMEP grant training program for counties to assist them with project development

Technological Hazards Section Highlights

- Installation of modernized calibration equipment
- Continued enhancement of “*Read the Label*” household hazardous chemical safety public outreach campaign