


Update and look back - 2017

Angee Morgan,
Deputy Director
Kansas Division of
Emergency Management
(KDEM)



Administration & Finance



- MG Lee Tafanelli, director
- Angee Morgan, deputy director
- Danny Lassley, administrative services coordinator
- Bret Rowe, Emergency Management Performance Grant (EMPG) program manager
- Michael Neth, fiscal officer
- Randy Bradford, accountant
- David Epps, accountant

Commission of Emergency Planning and Response (CEPR)



- *Chair – Tim East, Wolf Creek
Kansas Department of Health & Environment
(KDHE)*
- *Vice-chair – Sandy Johnson, Kansas Department
of Agriculture*
- *Composed of 27 representatives from state, local,
and private sectors*
- *8 charters/5 working groups*





Emergency Management Program

- *Program Administration & Evaluation*
- *Coordination*
- *Advisory Committee*
- *Administration & Finance*
- *Laws & Authorities*

Emergency Management Program Elements

- *Hazard Identification, Risk Assessment & Consequence Analysis*
- *Hazard Mitigation*
- *Prevention*
- *Operational Planning & Procedures*
- *Incident Management*
- *Resource Management, Mutual Aid & Logistics*
- *Communications & Warning*
- *Facilities*
- *Training*
- *Exercises, Evaluations & Corrective Actions*
- *Emergency Public Information & Education*

- *Assessment completed by an independent non-profit organization*
- *Standard-based voluntary assessment and peer review process*

Planning and Mitigation



- Bryan Murdie, branch director
- Jeanne Bunting, mitigation planner
- Mike D'Attilio, GIS program manager
- Luke Finley, GIS specialist
- Jake Gray, state hazard mitigation officer
- Susan McMahan, planner
- Charlie McGonigle, mitigation specialist
- Jerry Millsaps, mitigation specialist
- Brian Rogers, resource management planner
- AJ Wolfe, planner
- Vacant, planner – SFY 18

Planning highlights



- *Kansas Response Plan*
 - *Promulgated January 2017*
- *5 approved County Emergency Operation Plans (EOPs)*
- *3 EOP planning workshops*

Status of County Emergency Operation Plans



Date: 08/22/2017



Upcoming planning activities



- **Kansas Planning Standards (KPS)**
 - *KPS updated August 2014*
 - *Anticipate early 2018 update
(full stakeholder involvement)*

Comprehensive Resource Management and Credentialing System (CRMCS)



Records entered into system:

- *58,534 personnel (+9%)*
- *22,198 pieces of equipment (+43%)*
- *4,121 organizations (+6%)*
- *1,902 administrative users (+11%)*

Upcoming CRMCS training



September 25th

South Central Region - Hutchinson

October 3rd

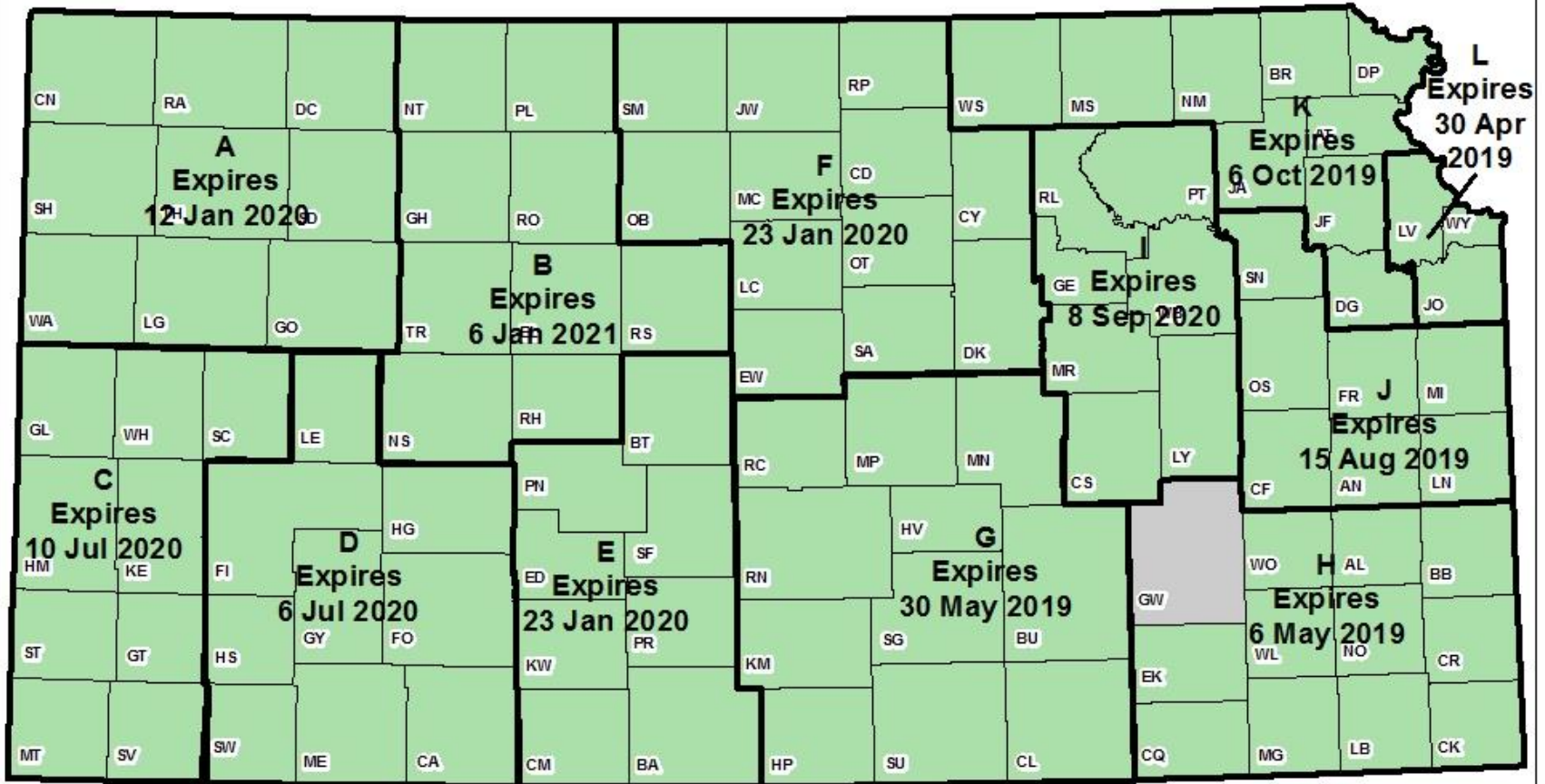
Northeast Region - Wamego

Mitigation Planning




- *State Hazard Mitigation Plan approved by FEMA November 2013*
 - *Currently under update*
- *Regional plans*
 - *12 regional plans completed*
 - *Yearly reviews are currently being performed*
 - *Region A, B, & F are scheduled this fall/early next year*
- *Estimated cost saving to date:< \$4,000,000*

Regional Mitigation Plan Status



- Approved/Pending Adoption
- Completed
- In Process
- Did Not Participate



Data Sources: KS Adjutant General,
US Census Bureau
Date: 3/8/2016



Division of Emergency Management

Hazard Mitigation funding opportunity



*Flood Management Assistance (FMA)
and Pre-Disaster Mitigation (PDM)
grants*

*Application period closes
November 14, 2017*

Hazard Mitigation project monitoring



- **Hazard Mitigation Grant Program (HMGP)**
 - *5 open disasters with ongoing projects in each*
 - 8 open projects
 - 3 projects approved YTD
 - 6 projects in the application/eligibility phase
 - \$9,500,000 in current portfolio management
- **Pre Disaster Mitigation Grant Program (PDM)**
 - *All PDM projects have been closed out*
 - *6 projects in the eligibility phase of application development*
- **Flood Mitigation Assistance (FMA)**
 - *3 projects in the eligibility phase of application development*

Geographic Information System (GIS)



- Kansas GIS response team
 - 24 trained members
- PIO/GIS vehicle support of real and exercise events
- Over 5,000 layers in our GIS inventory

Geographic Information System (GIS)



- **KansasMap: Deployable Resources**
 - *New application platform increases speed and usability*
 - *Ongoing data update and continuously evaluated for improvements*
- **Mapping support to regional hazard mitigation plans**
- **KS SAR National Grid Mapping project in partnership with OSFM**
 - *Approx. 900,000 maps of Kansas at 1:3000 to support wide-area SAR*

Prevention & Preparedness



- *Terri Ploger-McCool, branch director*
- *Nathan Brown, exercise officer*
- *Isabel Herrera, administrative officer*
- *Kelvin Kelsey, Crisis City training & exercise specialist*
- *Erin McGinnis, training officer*
- *Greg Myers, training specialist*
- *Tammy Shea, Crisis City administrative officer*
- *Vacant, exercise specialist/planner*

Training highlights



- *State course deliveries*
 - *69 courses*
 - *1,546 participants*
 - *16% emergency management*
- *DHS/National Domestic Preparedness Consortium (NDPC)*
 - *1,072 attended NDPC courses*

Upcoming Training opportunities



- **Emergency Management Basic Academy (L101)**
 - *Permission to modularize the course*
 - *2 programs will begin in January 2018*
- **Kansas is applying for consideration of an in-state Master Exercise Practitioner (MEP) offering in 2018**

Upcoming training offerings



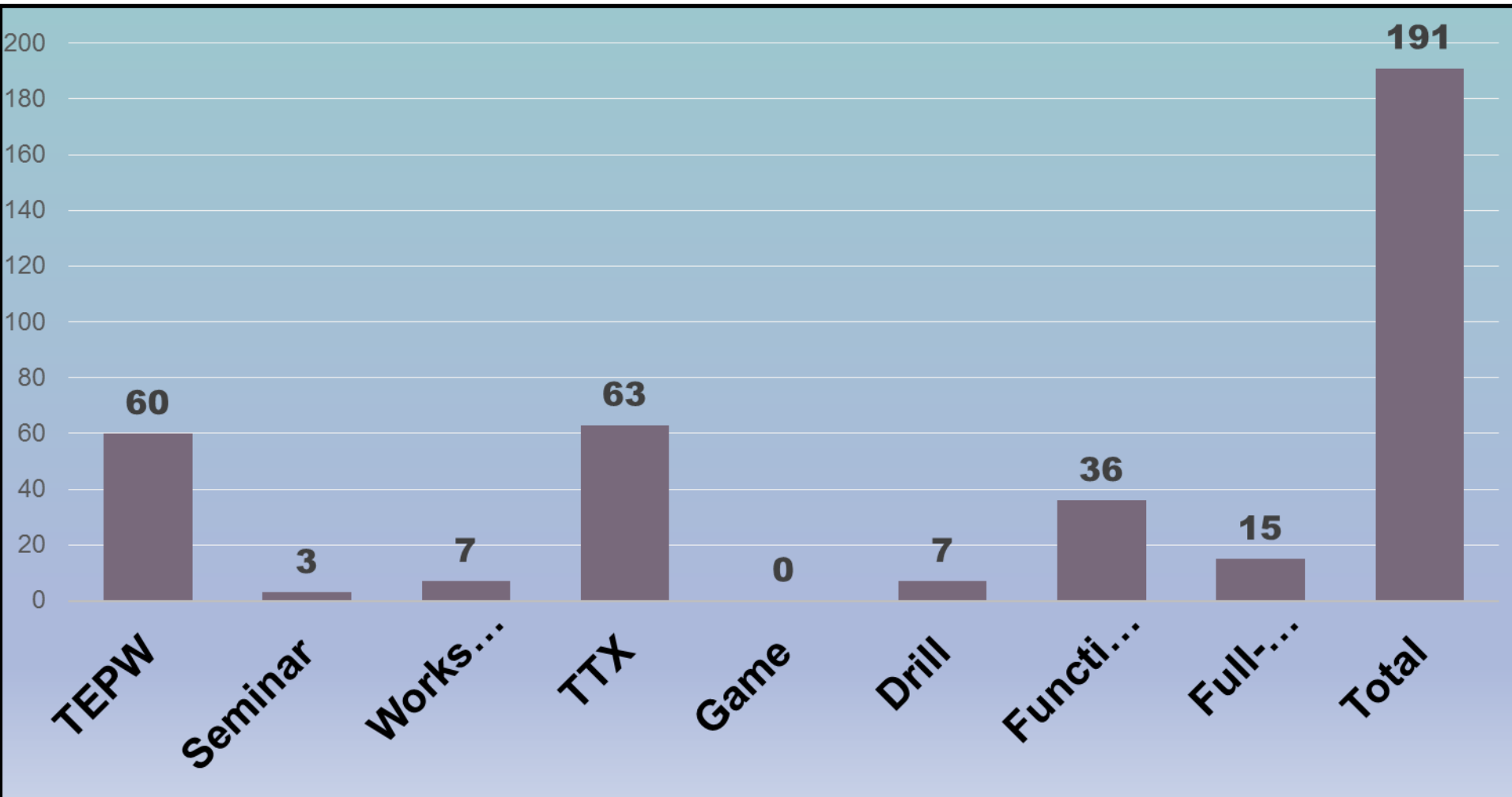
- **Basic Social Media PER 304**
 - November 28, 2017
- **Advanced Social Media PER 344**
 - November 28, 2017
- **ICS/EOC Interface Courses**
 - Upon request from county emergency managers

Kansas Exercise Tracking System (KETS)



- Continues to be the central repository for EMPG exercise requirements
- New enhancements/updates
 - Enhanced HELP page
 - New data summary fields
 - New templates

KETS reported exercises January 1, 2016 – December 31, 2017



State Training & Exercise Planning Workshops (TEPWs)



- Hosted (2) TEPW's in 2017
 - Radiological Emergency Preparedness (REP)
 - May 11, 2017
 - State Level Partners
 - August 16-17, 2017
- Next year's TEPW
 - August 15-16, 2018



State TEPW

*53
participants*

*17 different
agencies*



Core Capability Priorities

State Level



- *Cyber Security*
- *Long-term Vulnerability Reduction*
- *Operational Communications*
- *Operational Coordination*
- *Intelligence & Information Sharing*



Core Capability Priorities Statewide (top 10)



- *Operational Coordination (42)*
- *Operational Communications (37)*
- *Planning (35)*
- *Public Health, Healthcare, & EMS (30)*
- *Public Information & Warning (28)*
- *Mass Care Services (23)*

State Exercise Highlights



- Partnered with KS Department of Agriculture
 - Foreign Animal Disease / Ice Storm FSE (December 19-21, 2016)
 - Six (6) counties activated local EOC's
 - Haskell, Thomas, Elk, Chautauqua, Wilson, Labette
 - FAD Recovery TTX (December 22, 2016)
 - Impacts of one affected site: projected costs > \$billion

State Exercise Highlights



- *Continuity of Operations (COOP) exercises*
 - *Awareness level TTX (July 19, 2017)*
 - *Alternate SEOC – activation / site assessment (August 1, 2017)*

Upcoming State Exercises



- **Wolf Creek**
 - *Evaluated year (Plume Phase)*
 - *SEOC will be fully activated*
 - *September 19 – Pre-exercise #1*
 - *October 24 – Pre-exercise #2*
 - *November 14 – Evaluated exercise*

Upcoming State Exercises



- Partnering with KS Department of Health & Environment
 - Regionally-based Mass Fatality TTX's (Jan – March, 2018)
 - January 30 – Garden City
 - February 1 – Oakley
 - February 13 – Wichita
 - February 15 – Salina
 - March 6 – Parsons
 - March 8 – Topeka
 - March 20 – Leavenworth

Response & Recovery



- Jonathan York, branch director
- Joe Bazin, public assistance support
- Christina Flyntz, public assistance officer
- Justine Frakes, response & recovery assistant
- Stephanie Goodman – WebEOC Administrator/Watch Officer
- Les Money, public assistance support
- Becky Middendorf, state coordinating officer
- Amy McGonigle, public assistance support
- Bob Stamey, human services specialist
- Stan Smith, state coordinating officer
- Devan Tucking-Strickler, response & recovery services section chief



*Christina
Flyntz*



*Public Assistance
Officer*



Emergency Management Assistance Compact (EMAC)



- *Kansas is the National Coordinating State for EMAC – second year*
 - *Jonathan York serves as the chair of the emergency management assistance compact executive task force*
 - *Angee Morgan, EMAC committee member*



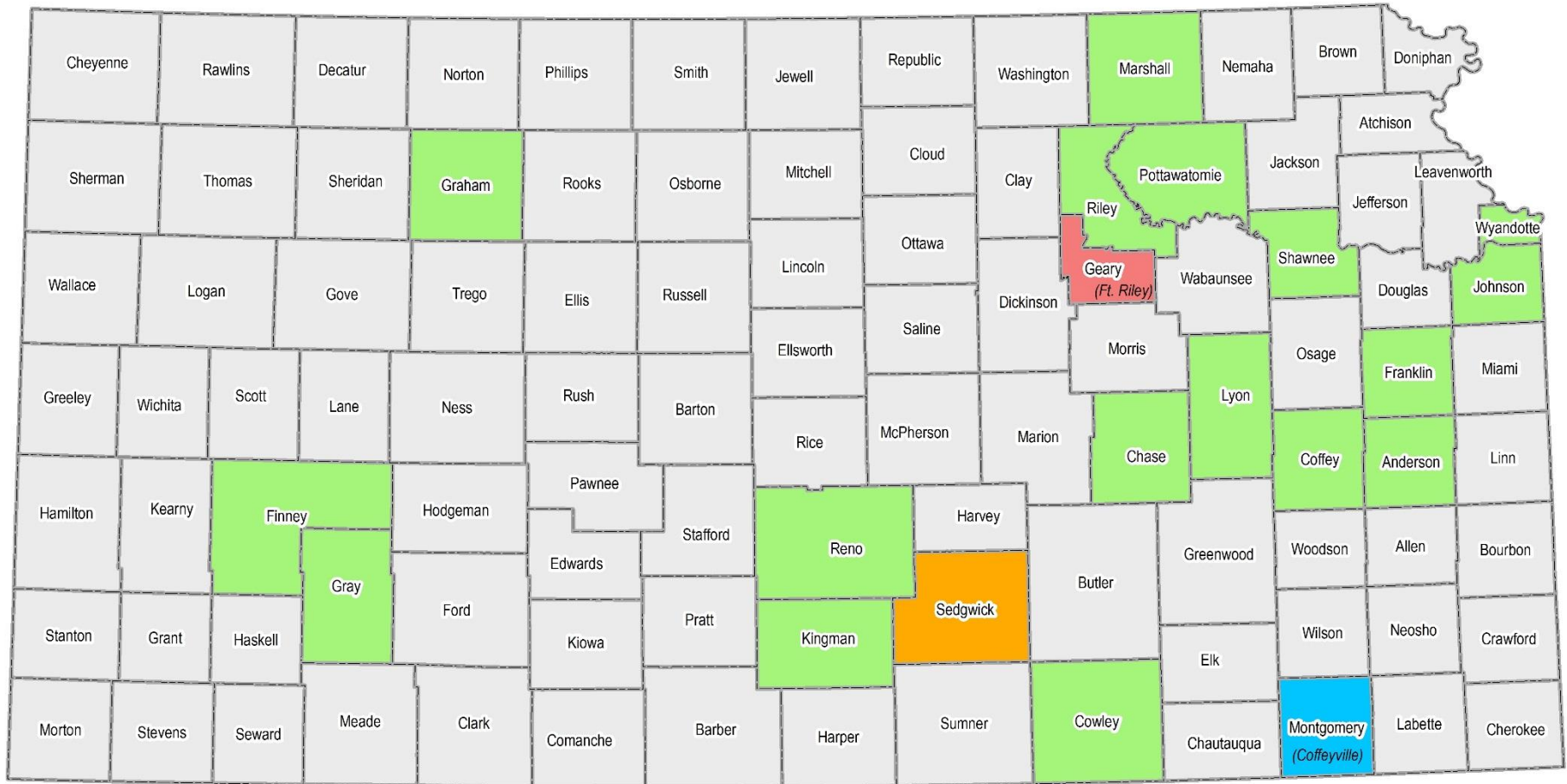
WebEOC/Watch



- Position expanded to include increased, proactive monitoring of significant events during normal hours.
 - Does not change staff duty officer program or incident notification and request for state assistance processes.
- Revision of State Emergency Alert System Plan
- WebEOC enhancements
 - Consolidated spills database with KCC, KDHE, and KDEM
 - County resource request board
 - Resource requests need to be followed up with a phone call to the KDEM staff duty officer or SEOC Logistics Section if activated
 - Incident action plan builder
 - Call log to document calls received and actions taken
 - File library for position-specific and shared documentation



IPAWS Local Alerting Authorities



No Designation County Local EAS Plan Federal Military Installation Municipality

Last Updated: 9/11/2017

Data Source: KDEM, USCB
Provided By: Kansas Adjutant General's Department, Division of Emergency Management - GIS (2017)

Human Services



- Kansas Preparedness Day at the state fair
- Kansas Preparedness Month – September
- National Preparedness Month – September
- Zombie Preparedness Month – October
- Winter Weather Awareness
- Severe Weather Awareness Week
- Flood Awareness Week
- Weather Ready Nation Ambassador
- Lightening Awareness Week
- Supported “Read the Label First” – Hazardous Materials Awareness with Tech Hazards
- Kansas Preparedness Challenge
- Eclipse Awareness and Safety 2017
- The Great American Shakeout

Kansas Citizen Corps



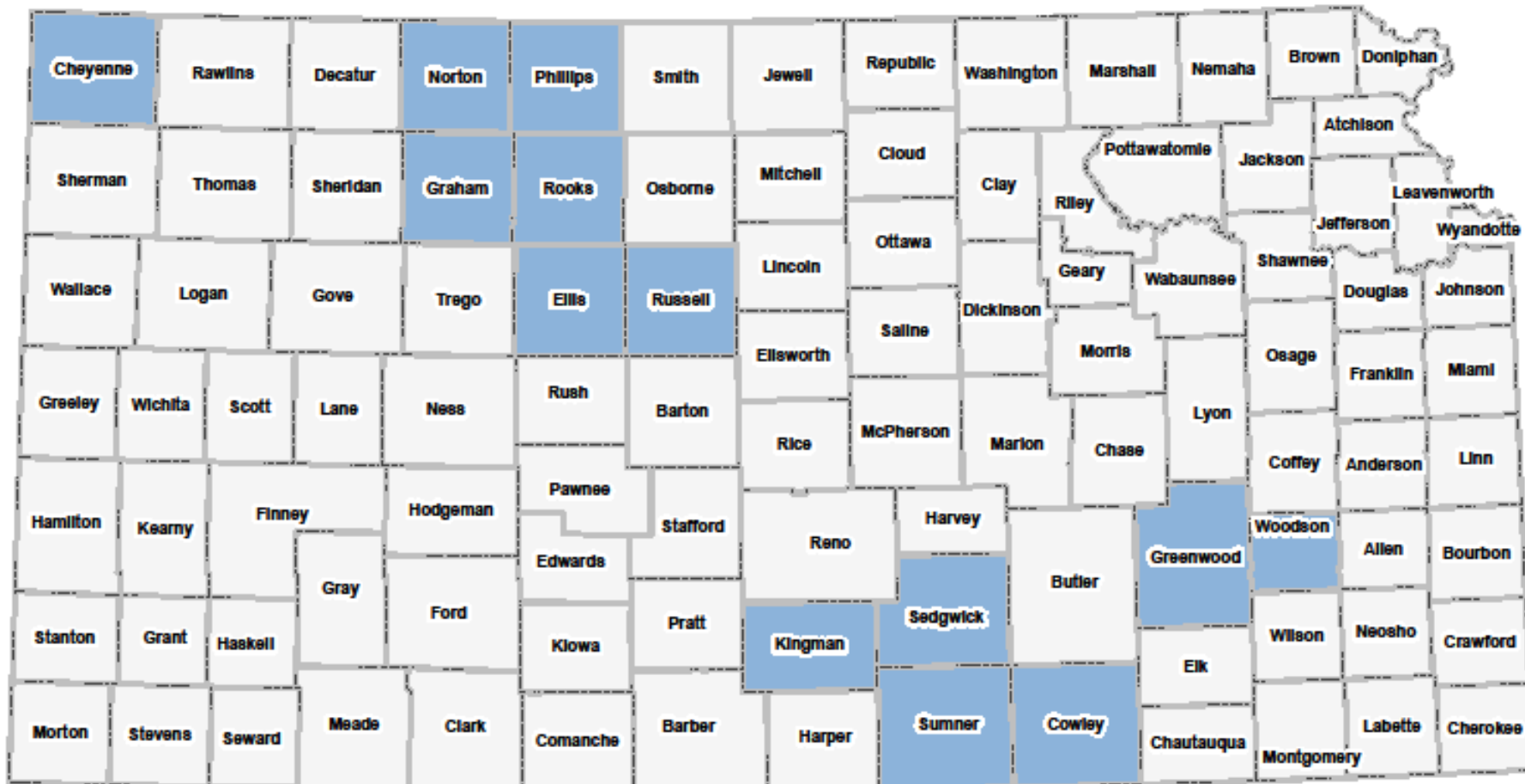
- The Kansas Citizen Corps program is made up of:
 - 18 Medical Reserve Corps teams,
 - 54 Neighborhood Watch organizations,
 - 24 Volunteers in Police Service programs,
 - 9 Fire Corps programs; and
 - 41 Community Emergency Response Teams (CERT)
- This represents programs in 38 counties and an estimated 3,780 trained volunteers
- About 76% of the Kansas population is served by volunteers who are members of a local Citizen Corps Program

SEOC activations and State and Federal disasters





DR-4287-KS

Incident Period: September 2 - 12, 2016
Declaration Date: October 20, 2016



Designated Counties:

-  Publically Assisted Counties
-  No Designation

Provided By: Kansas Adjutant General's Department -
Division of Emergency Management, GIS
(November 18th, 2016)

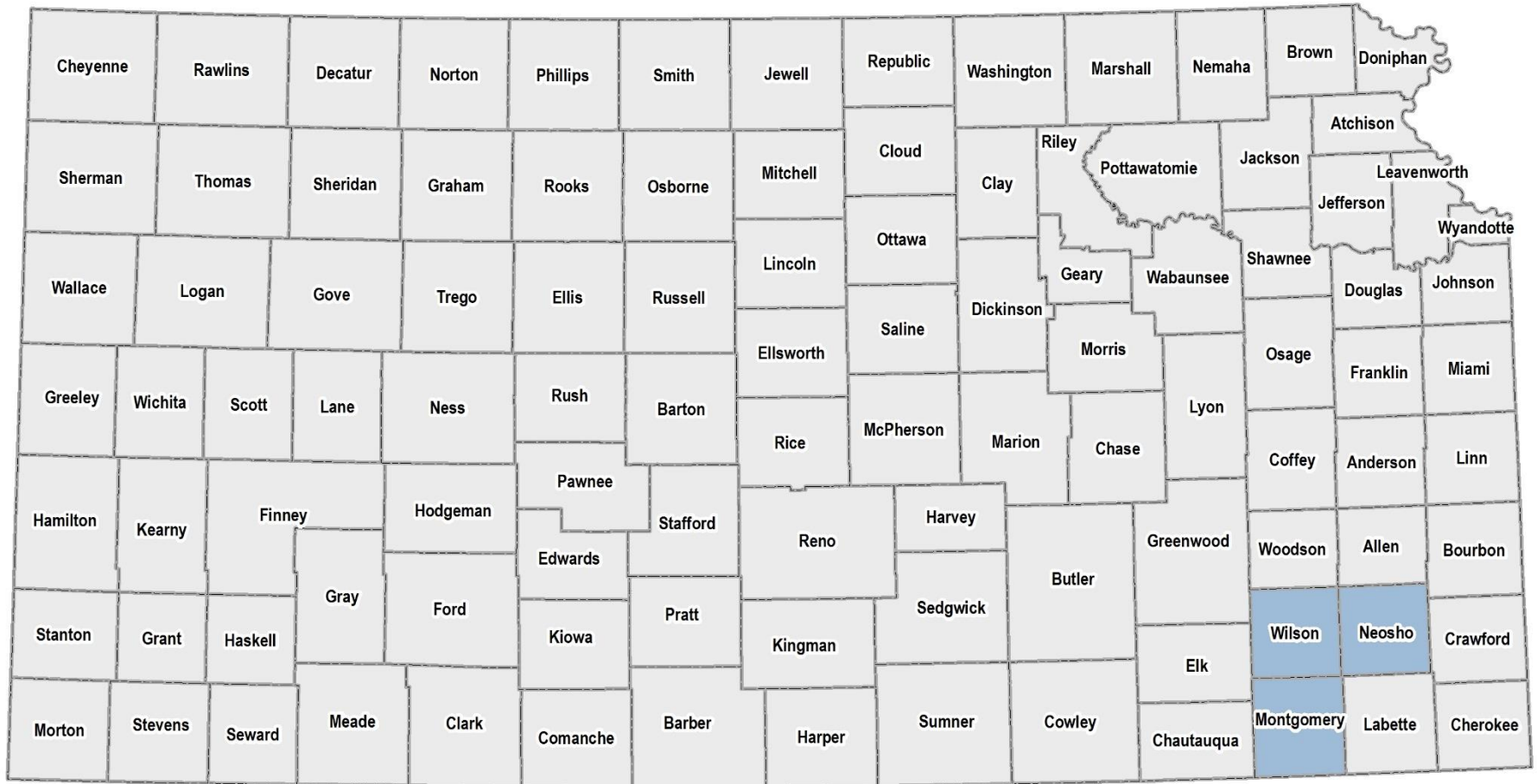




Public Water Emergency



November 2nd, 2016 - November 30th, 2016



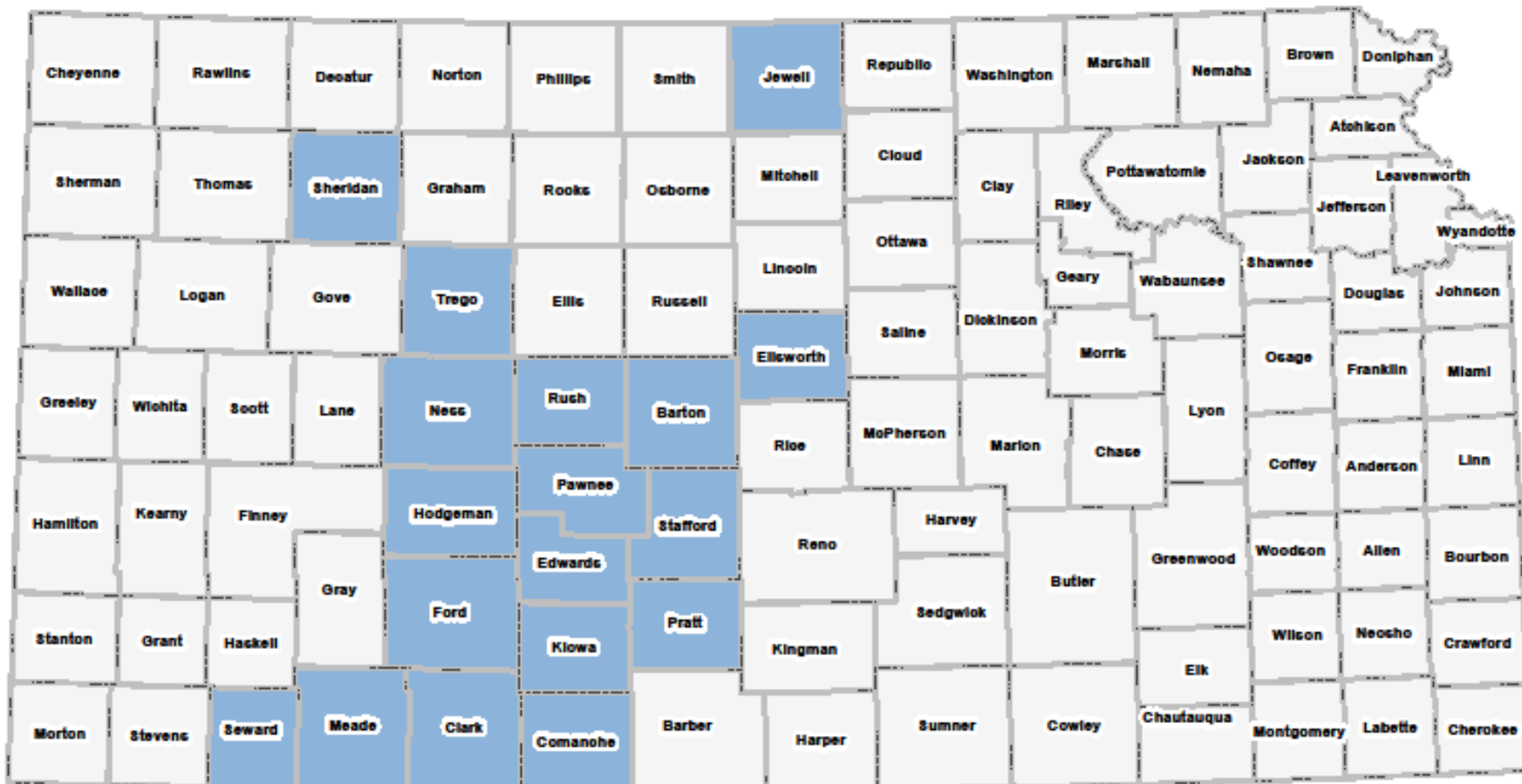
 Affected Counties

 Unaffected





DR-4304-KS

Incident Period: January 13-16, 2017
Declaration Date: February 24, 2017



Designated Counties:

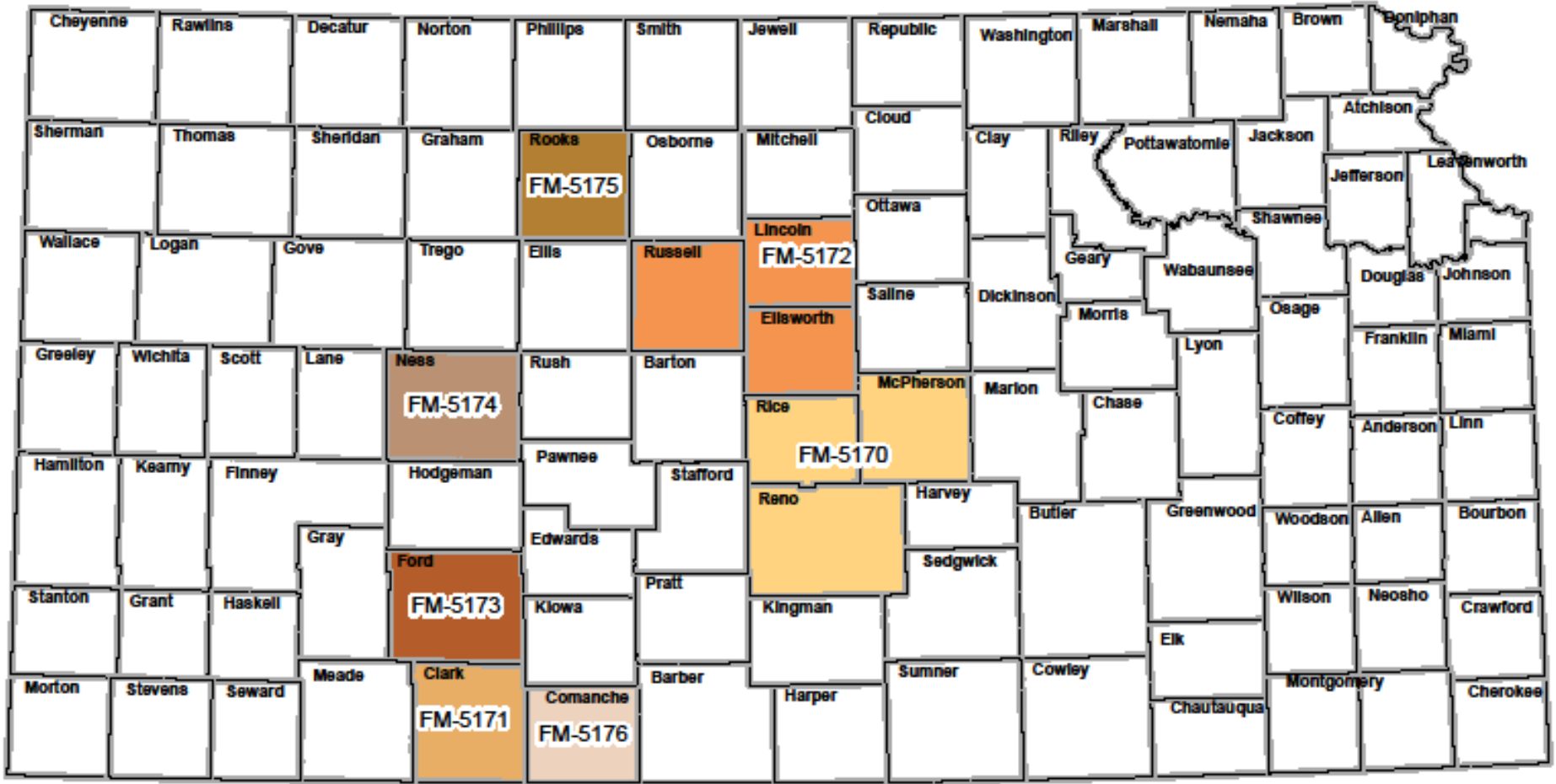
-  Publically Assisted Counties
-  No Designation

Provided By: Kansas Adjutant General's Department -
Division of Emergency Management, GIS






FMAG STATUS - 03-08-2017 - 1430



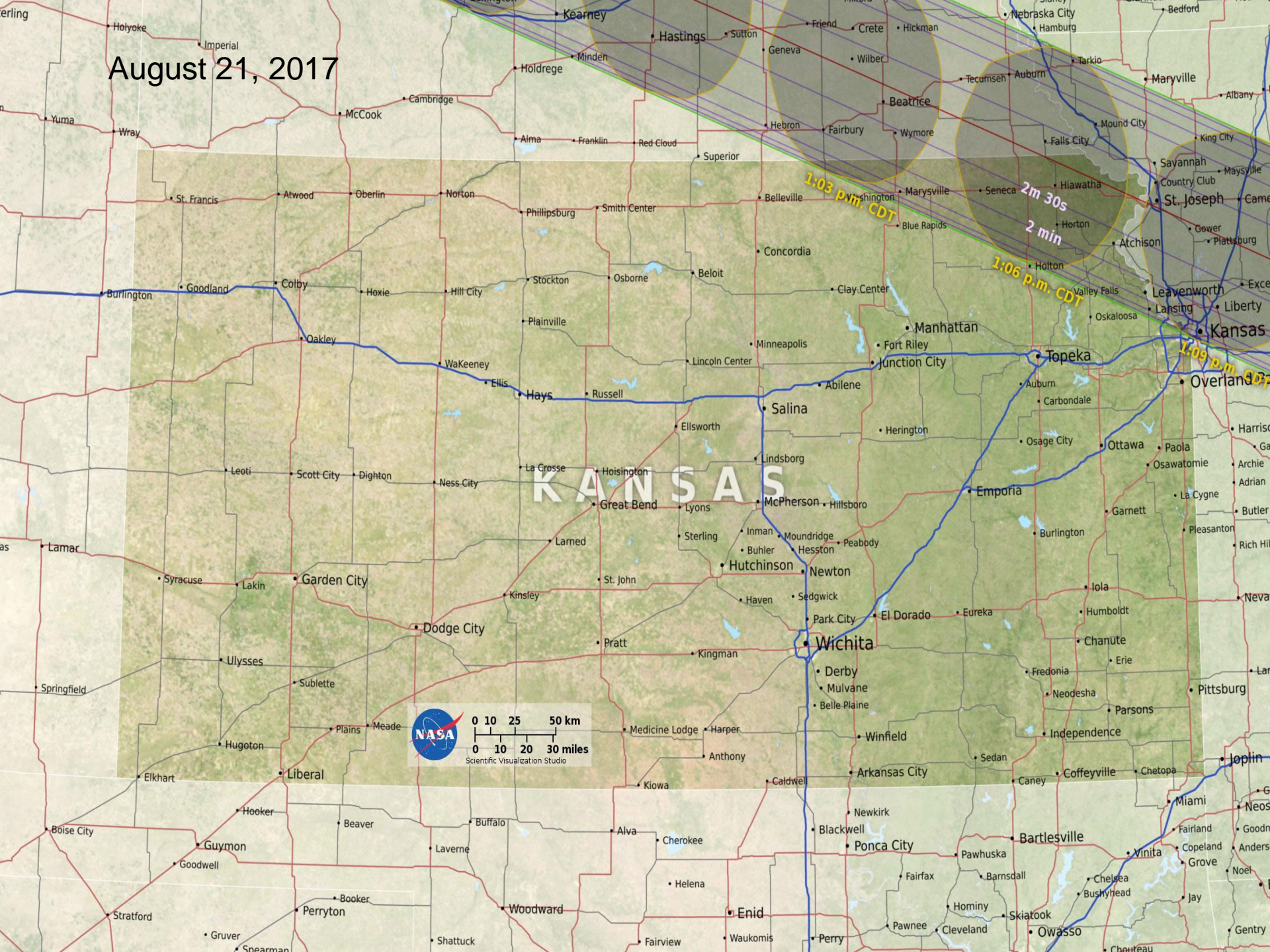
Clark Comanche Ford Complex Ness Wilson Lake Complex Rooks Rice, Reno, McPherson







August 21, 2017



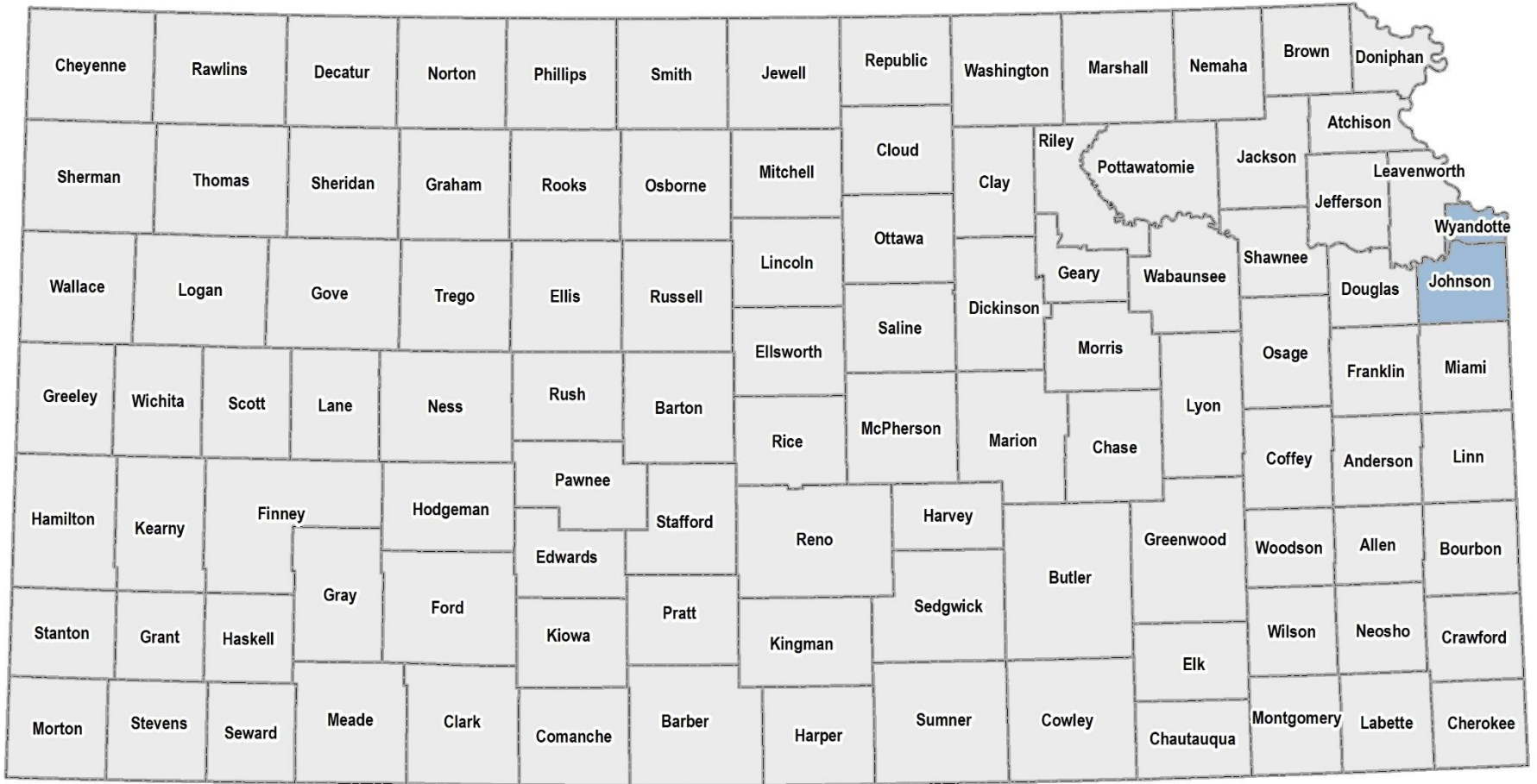




Severe Storms & Flooding



July 22nd, 2017 - July 27th, 2017



 Affected Counties  Unaffected

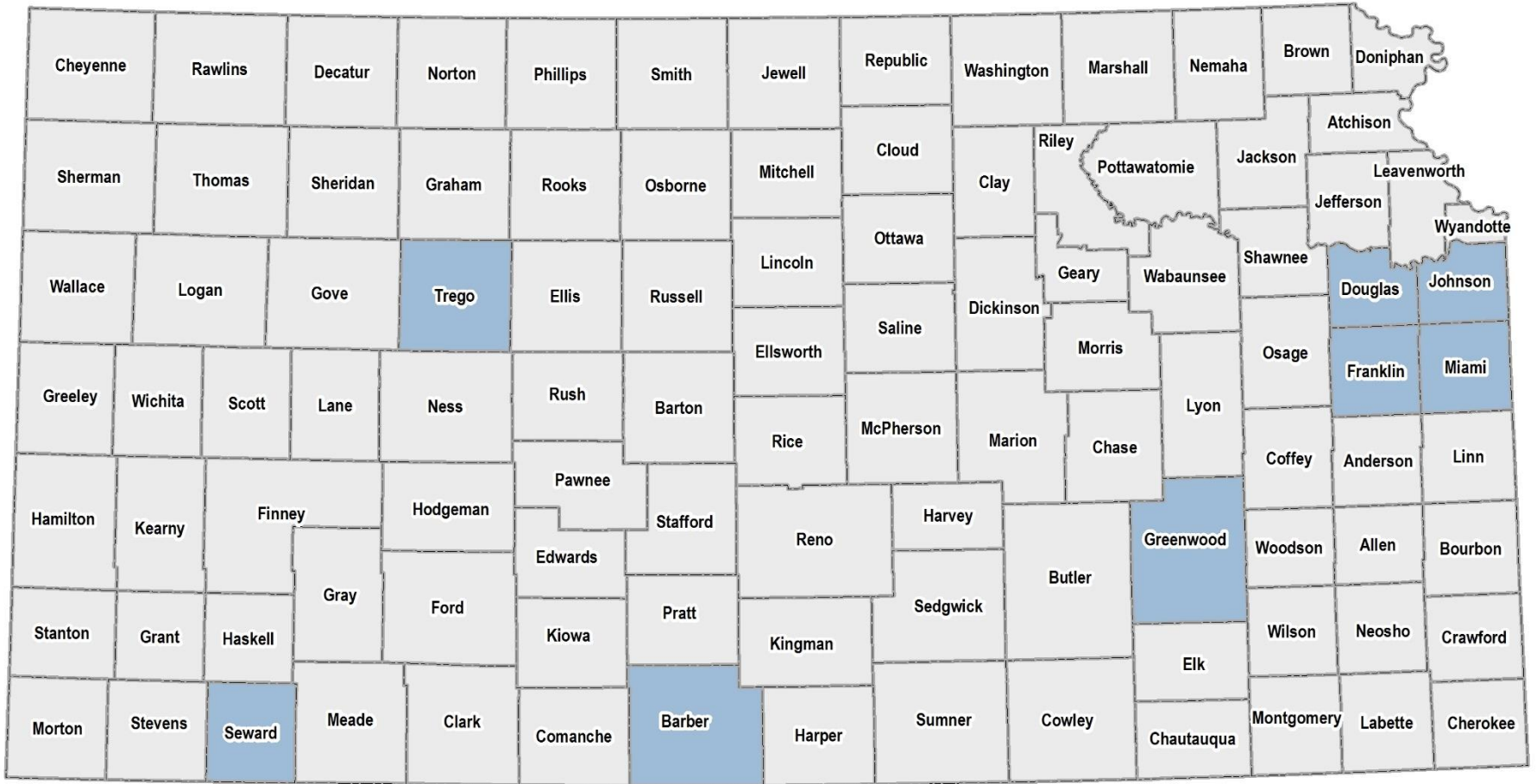




Severe Storms & Flooding



August 3rd, 2017 - August 25th, 2017



 Affected Counties  Unaffected



Technological hazards



- David Whitfill, section chief
- L'Tanya Christenberry, nuclear fees
- Jacob Henry, radiological exercise specialist/planner
- Harry Heintzelman, planner/radiological calibration
- Swapan Saha, HMEP grant manager
- vacant, hazard materials spills database coordinator

Technological Hazards



- Published “Managing the Risk” journal
- Awarded over \$360,000 in HMEP funds for hazmat planning, training and exercise projects
- Outreach training on consolidated spills database

Technological Hazards



- *Decommissioning of Civil Defense program and replacing with new system*
- *Updated radiological emergency response plans in preparation for evaluated plume phase exercise in November 2017*

Field Services Section



- *Jeff Welshans, section chief*
- *Steve Harsha, northeast region*
- *Cathy Hernandez, southwest region*
- *Jim Leftwich, south central region*
- *Toby Prine, northwest region*
- *Joshua Smith, southeast region*
- *Erik Stewart, north central region*
- *Marlo Tangney, metro/northeast region*



Erik Stewart

*North Central
Regional Coordinator*





Kansas Regional Coordinators

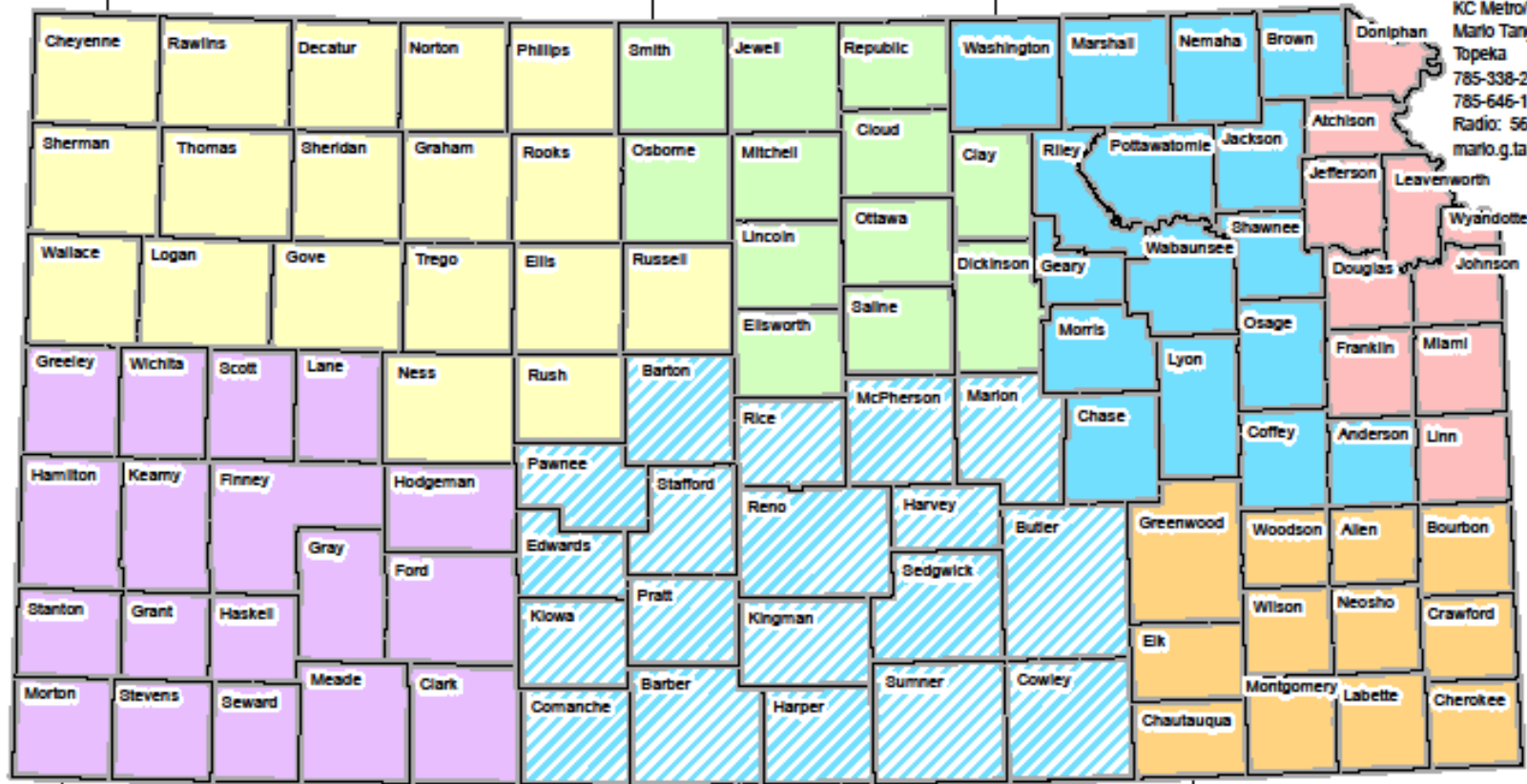
Field Services Section Chief
 Jeff Welshans
 Topeka
 785-207-1729 (cell)
 Radio: 5629
 jeffrey.l.welshans.nfg@mail.mil

Northwest Region
 Toby Prine
 Hays
 785-259-5297 (cell)
 785-625-3749 (office)
 Radio: 5611
 darby.t.prine.nfg@mail.mil

North Central Region
 Erik Stewart
 Abilene
 785-207-1558 (cell)
 Radio: 5614
 erik.v.stewart.nfg@mail.mil

Northeast Region
 Steve Harsha
 Topeka
 785-207-1561 (cell)
 785-646-1493 (office)
 Radio: 5617
 stephen.k.harsha.nfg@mail.mil

KC Metro/Northeast Region
 Mario Tangney
 Topeka
 785-338-2052 (cell)
 785-646-1625 (office)
 Radio: 5618
 mario.g.tangney.nfg@mail.mil



Southwest Region
 Cathy Hernandez
 Dodge City
 620-255-4785 (cell)
 785-646-7185 (office)
 Radio: 5612
 catherine.j.hernandez9.nfg@mail.mil

South Central Region
 Jim Leftwich
 Wichita
 316-833-0498 (cell)
 316-691-8044 (office)
 Radio: 5613
 james.l.leftwich.nfg@mail.mil

Southeast Region
 Joshua Smith
 Pittsburg
 620-794-6543 (cell)
 Radio: 5616
 joshua.c.smith112.nfg@mail.mil

Field Services



- Provide technical assistance to county emergency management programs
- Liaison between counties and KDEM
- Participate in county and regional planning, training, and exercise activities
- Participate in advisory and working groups
- Deployed to counties impacted by an emergency or disaster as needed to serve as a state liaison and provide technical assistance to the county emergency manager and local officials